

# Parramatta Light Rail



## Western Sydney Stadium Community Consultation Committee

15 October 2018





# Parramatta Light Rail

**STAGE 1**  
16 stops

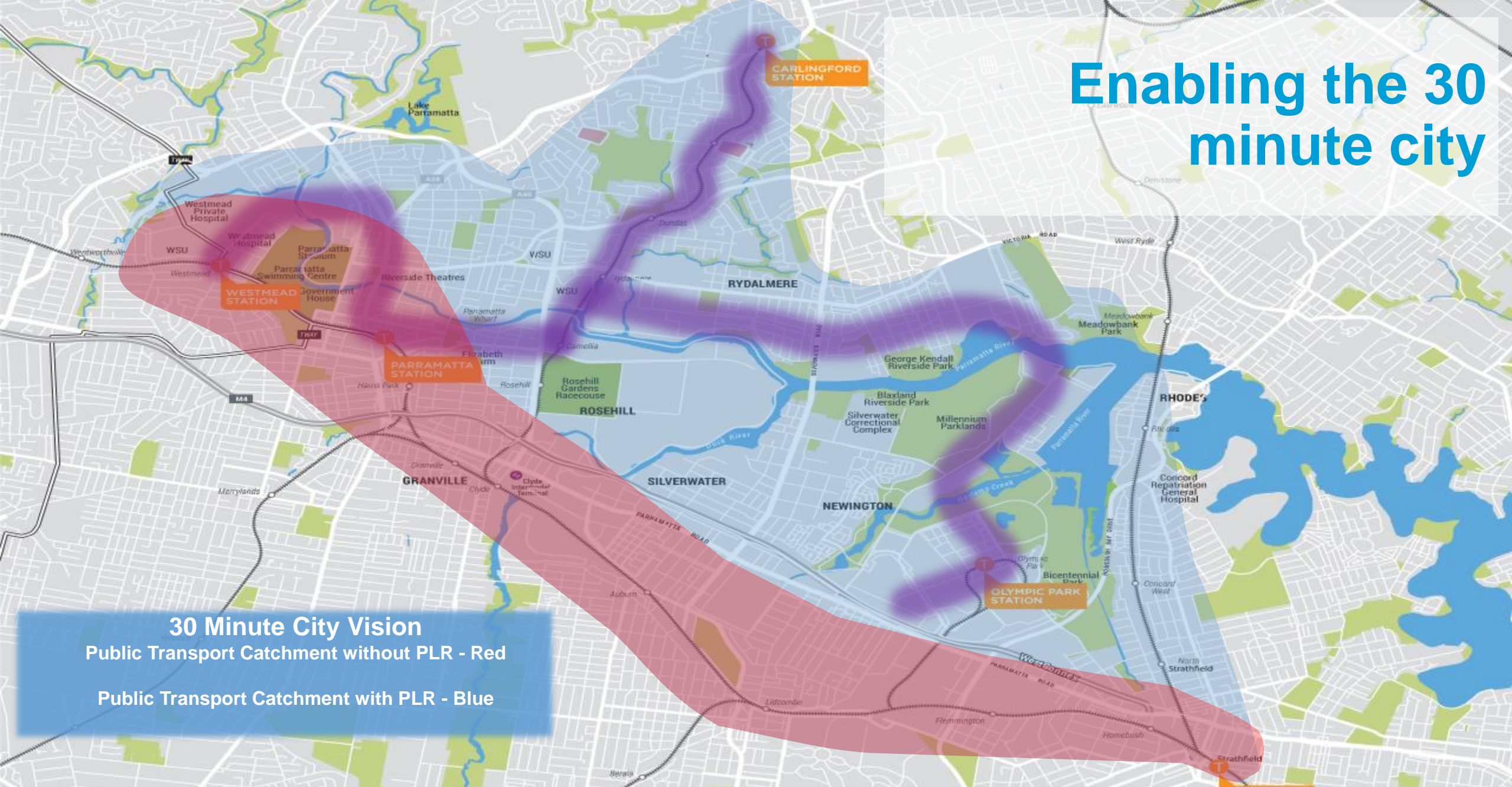
**STAGE 2**  
10-12 stops



nearmap

— Stage 1 route    — Stage 2 preferred route    - - - Stage 2 - alternative Camellia alignment under consideration

# Enabling the 30 minute city

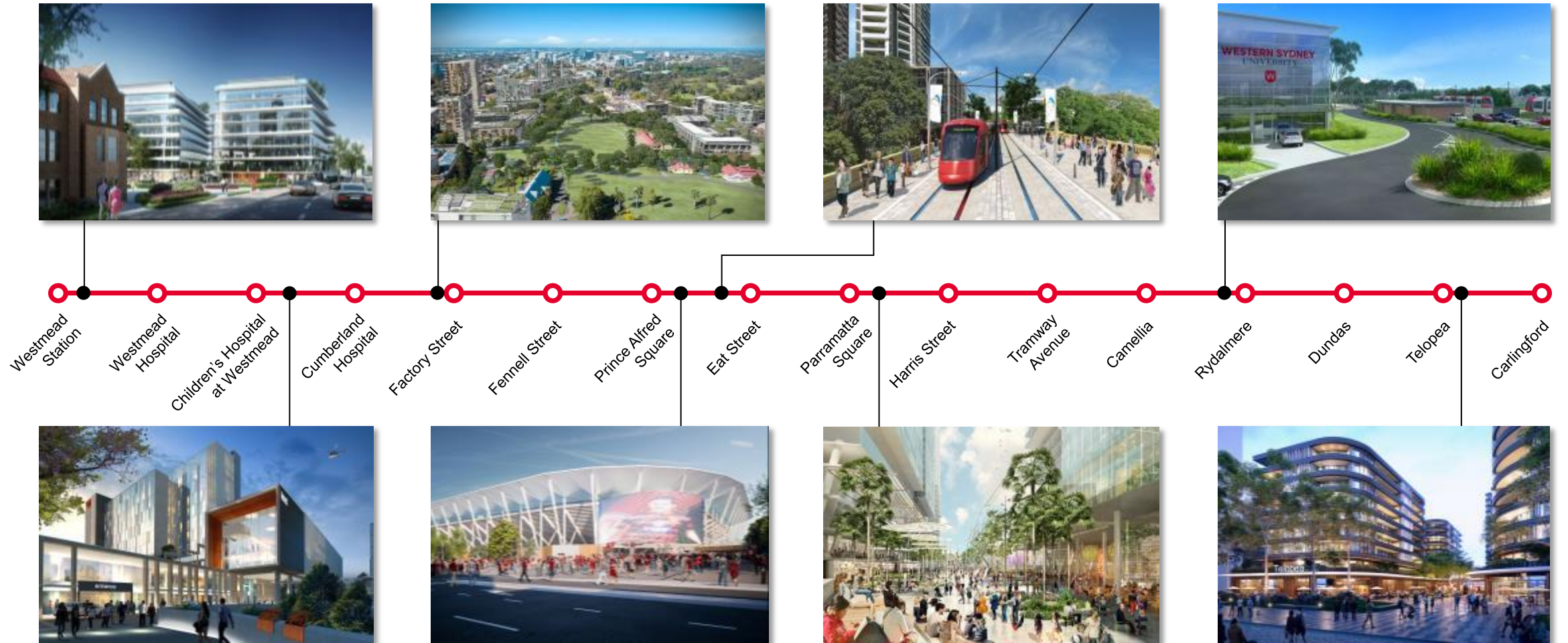


## 30 Minute City Vision

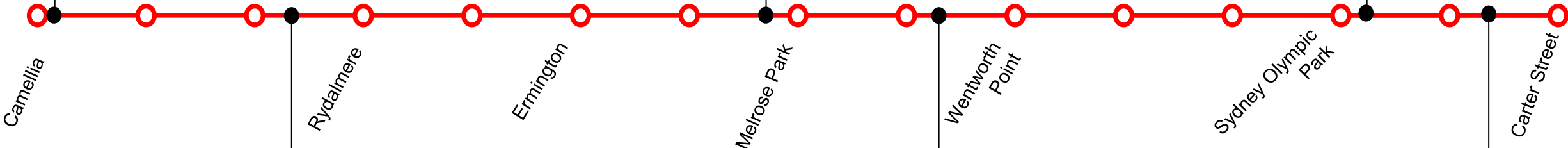
Public Transport Catchment without PLR - Red

Public Transport Catchment with PLR - Blue

# Connecting great places – Stage 1



# Creating great places – Stage 2



# Customer benefits



- Frequent, accessible stops located within existing and new precincts.
- Special events services for events at Western Sydney Stadium, ANZ Stadium and Rosehill Races.
- Opal card tap on/off facilities.
- Interchanges with bus and ferry
- Services 7 days a week 5am until 1am the following morning.
- Around every 7.5 minutes peak 7am-7pm
- Air-conditioned vehicles 45m long max 300 passengers
- Improvements to road, active transport and bus network
- Placemaking around stops

# Urban design is a key deliverable



# Milestones



# Managing Parramatta during construction



# Enabling Road Works



# Enabling Works



Intersection and lane modification works on O'Connell Street (left)  
Conversion of George Street to two-way traffic (above)

# WSS / PLR interface

## O'Connell and Victoria Rd intersection

